

N210000

N210000

N209975

N209975

N209950

N209950

N209925

N209925

E386925

E386950

E386975

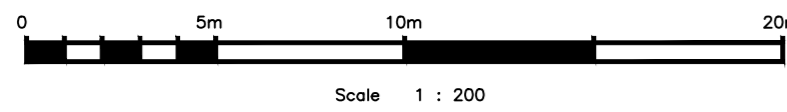
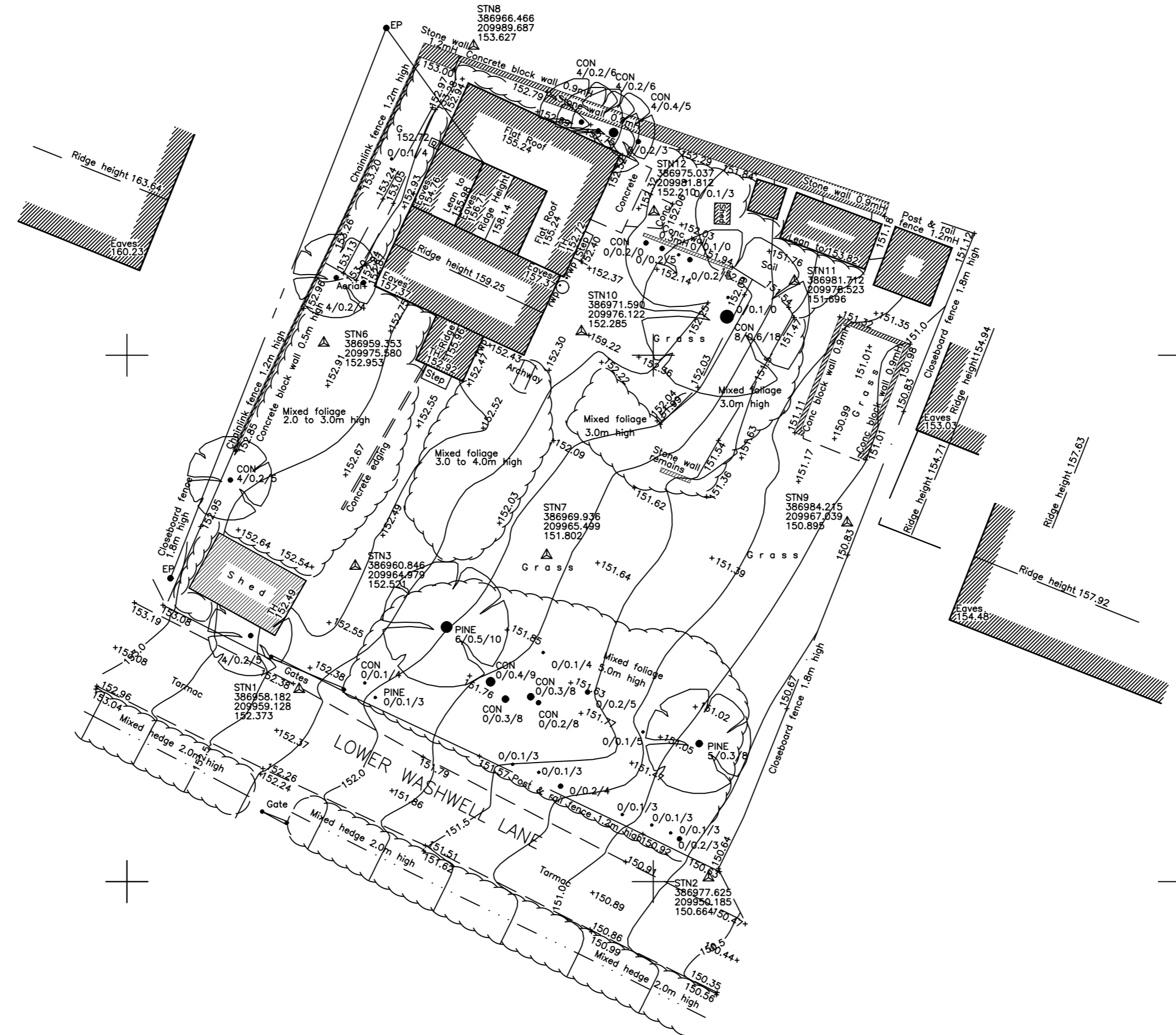
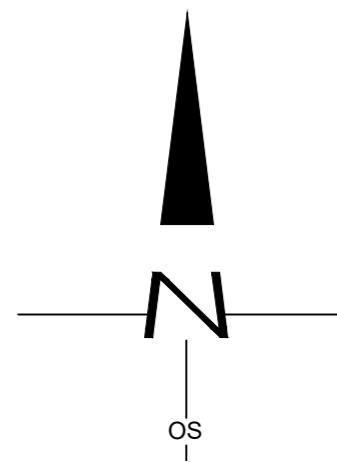
E387000

E386925

E386950

E386975

E387000



### Notes

1. This Survey is centered at OS grid coordinates -  
and computed with a scale factor of 1.000.

### Trees/Tree Abbreviations

|     |                |      |                       |
|-----|----------------|------|-----------------------|
| ASH | Ash            | LP   | London Plane          |
| BAY | Bay            | MAP  | Maple                 |
| BEE | Beech          | OAK  | Oak                   |
| CB  | Copper Beech   | POP  | Poplar                |
| CED | Cedar          | RM   | Red Maple             |
| CHE | Cherry         | RW   | Redwood               |
| CON | Conifer        | SB   | Silver Birch          |
| EUC | Eucalyptus     | SER  | Service Tree          |
| FR  | Fruit          | SP   | Scots Pine            |
| HAW | Hawthorn       | SYC  | Sycamore              |
| HAZ | Hazel          | WAL  | Walnut                |
| HC  | Horse Chestnut | WILL | Willow                |
| HOL | Holly          | WP   | Weeping Willow        |
| LAB | Laburnum       | YEW  | Yew                   |
| LAU | Laurel         | **MB | Multiple stems/trunks |
| LI  | Lime           |      | Overall dia. shown    |

### Tree Dimensions (average)



Trees denoted with "approx" have been surveyed by remote methods and therefore their positions & dimensions cannot be guaranteed.

### Key

|      |                          |     |                 |
|------|--------------------------|-----|-----------------|
| AV   | Air Valve                | LC  | Basement Light  |
| BL   | Bollard                  | LP  | Lamp Post       |
| BM   | Bench Mark               | M   | Meier           |
| BP   | Boundary Point           | MH  | Manhole Cover   |
| BT   | BT Cover                 | MK  | Marker          |
| CATV | Cable Television Cover   | MS  | Milestone       |
| cab  | Cabinet                  | RG  | Ridge Level     |
| CL   | Cover Level              | RS  | Road Sign       |
| EP   | Electric Power Pole      | rwp | Rain Water Pipe |
| EV   | Eaves Level (u/s fascia) | SC  | Stop Cock       |
| FH   | Fire Hydrant             | Str | Strainer        |
| FL   | Floor Level              | SV  | Stop Valve      |
| FP   | Fence Post               | svp | Soil Vent Pipe  |
| G    | Gully                    | TH  | Threshold Level |
| GP   | Gate Post                | TL  | Traffic Light   |
| GV   | Gas Valve                | TP  | Telephone Pole  |
| IC   | Inspection Chamber       | UTL | Unable To Lift  |
| IL   | Invert Level             | VP  | Vent Pipe       |
| KO   | Kerb Outlet              | WM  | Water Meter     |
|      |                          | WO  | Wash Out        |

|  |                   |  |              |
|--|-------------------|--|--------------|
|  | Rock Face         |  | Double Gates |
|  | Glass Roofed      |  | Single Gate  |
|  | Buildings & Walls |  |              |

### Linetypes

|  |                    |
|--|--------------------|
|  | Bank               |
|  | Building           |
|  | Drop kerb          |
|  | Electric           |
|  | Fence              |
|  | Foliage            |
|  | FWS (From Surface) |
|  | Grid Cross         |
|  | Hedge              |
|  | Kerb               |
|  | Manhole            |
|  | Pipe               |
|  | SWS (From Surface) |
|  | Telephone          |
|  | Track/Path         |
|  | Tree Canopy        |
|  | Verge              |
|  | Water line         |
|  | Wall               |



24 Orchard Gate  
Bradley Stoke  
Bristol  
South Glos.  
BS32 0HW

Tel: 01454 311426  
Mobile: 07595946495  
www.southwestsurveys.co.uk  
info@southwestsurveys.co.uk

Project Name:  
Site  
Address

Drawing Title:  
Drawing title

Client:  
Client  
Agent:  
Agent

|                   |                     |          |
|-------------------|---------------------|----------|
| Date: <b>Date</b> | Scale: <b>Scale</b> |          |
| Grid Orientation  | Sheet ID            | Rev      |
| Grid Or           | sheetID             | None     |
| Site Level Datum  | Surveyed By         | Drawn By |
| Datum             | Surveyed            | Drawn    |